

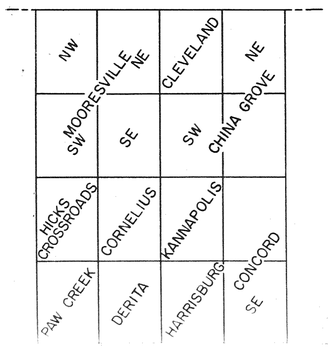

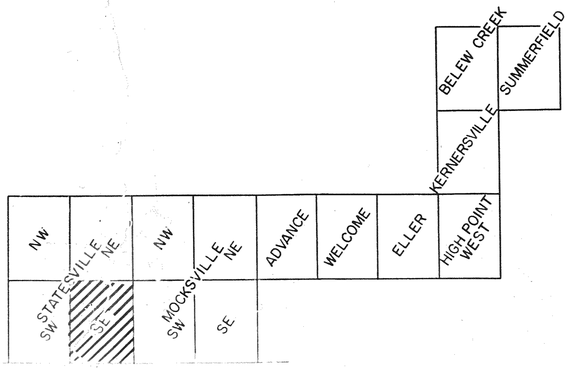

UNITED STATES DEPARTMENT OF INTERIOR
GEOLOGICAL SURVEY
Topographic Division

Project GS-VBCC	State	NORTH CAROLINA	
Type of Photography		VERTICAL	
Photography Completed		2-28-65	
Flight Height Above Mean Ground		9,500'	
Scale of Photo-Index 1:62,500	Camera Lens No. JZ-1500	C.F.L.	152.58

Contractor **PARK AERIAL SURVEYS, INC.** Louisville, Kentucky