102 DRAINAGE STRUCTURE SCHEDULE

NO	TOP ELEV.	INV. ELEV.	TYPE	NOTES
1	784.5	782.0	C.I.	
2	783.0	780.0	C.I.	
3	782.8	778.5	C.I.	
4	782.5	777.0	C.I.	
5	782.8	780.3	C.I.	
6	782.5	775.5	C.I.	
7	782.5	774.5	C.I.	
8	781.5	773.5	C.I.	
9	781.5	779.0	C.I.	
10	775.0	771.5	C.I.	
11	775.0	772.5	C.I.	
12	773.0	765.0	C.I.	
13	773.0	765.2	C.I.	
14	771.2	770.2	(COUNTY DRAIN)	
15	767.5	766.0	CB	COOLING TOWER PIT DRAIN
16	771.2	763.0	C.I.	
17	771.2	768.7	C.I.	
18	770.0	761.0	C.I.	
19	770.0	766.0	C.I.	
20	769.5	767.0	C.I.	
21	773.0	772.5	C.I.	
22	764.0	759.5	C.I.	
23	764.5	762.0	C.I.	
24	766.0	762.0	C.I.	
25	765.7	763.2	C.I.	
26	769.7	767.2	C.I.	
27	766.5	764.0	C.I.	
28	766.5	763.0	C.I.	
29	764.0	761.5	C.I.	
30	763.5	761.0	C.I.	CONNECT TO EXISTG CITY STORM SEWER
31	762.0	759.5	C.I.	ADJUST TOP ELEV. TO MEET STREET
32	765.7	763.2	C.I.	
33	773.3	769.5	C.I.	
34	775.0	770.5	C.I.	
35	777.7	771.5	C.I.	
36	778.2	775.7	C.I.	IN ALTERNATE BID
37	778.5	776.0	C.I.	IN ALTERNATE BID
38	778.6	776.1	C.I.	IN ALTERNATE BID
39	781.0	775.0	CB	IN ALTERNATE BID - GRATE BOLTED DOWN
40	781.0	774.0	CB	IN ALTERNATE BID - GRATE BOLTED DOWN
41	782.0	774.5	CB	IN ALTERNATE BID.
42	781.0	775.0	CB	IN ALTERNATE BID.

103 STORM DRAIN SYMBOLS

C.I. CURB INLET
C.B. CATCH BASIN
M.H. MANHOLE
RCP REINFORCED CONCRETE PIPE
(#) DRAINAGE STRUCTURE NO.
—— —— 12" RCP (OR AS NOTED)

TYPICAL DRAINAGE STRUCTURES

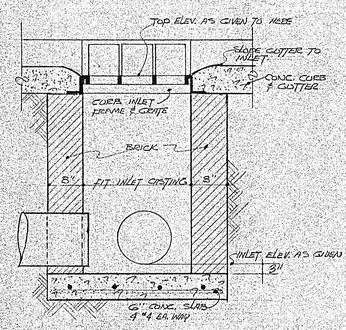

104 TYPICAL CATCH BASIN
3/4"=1'-0"

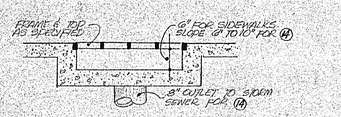

105 TYPICAL TRENCH DRAIN
3/4"=1'-0"

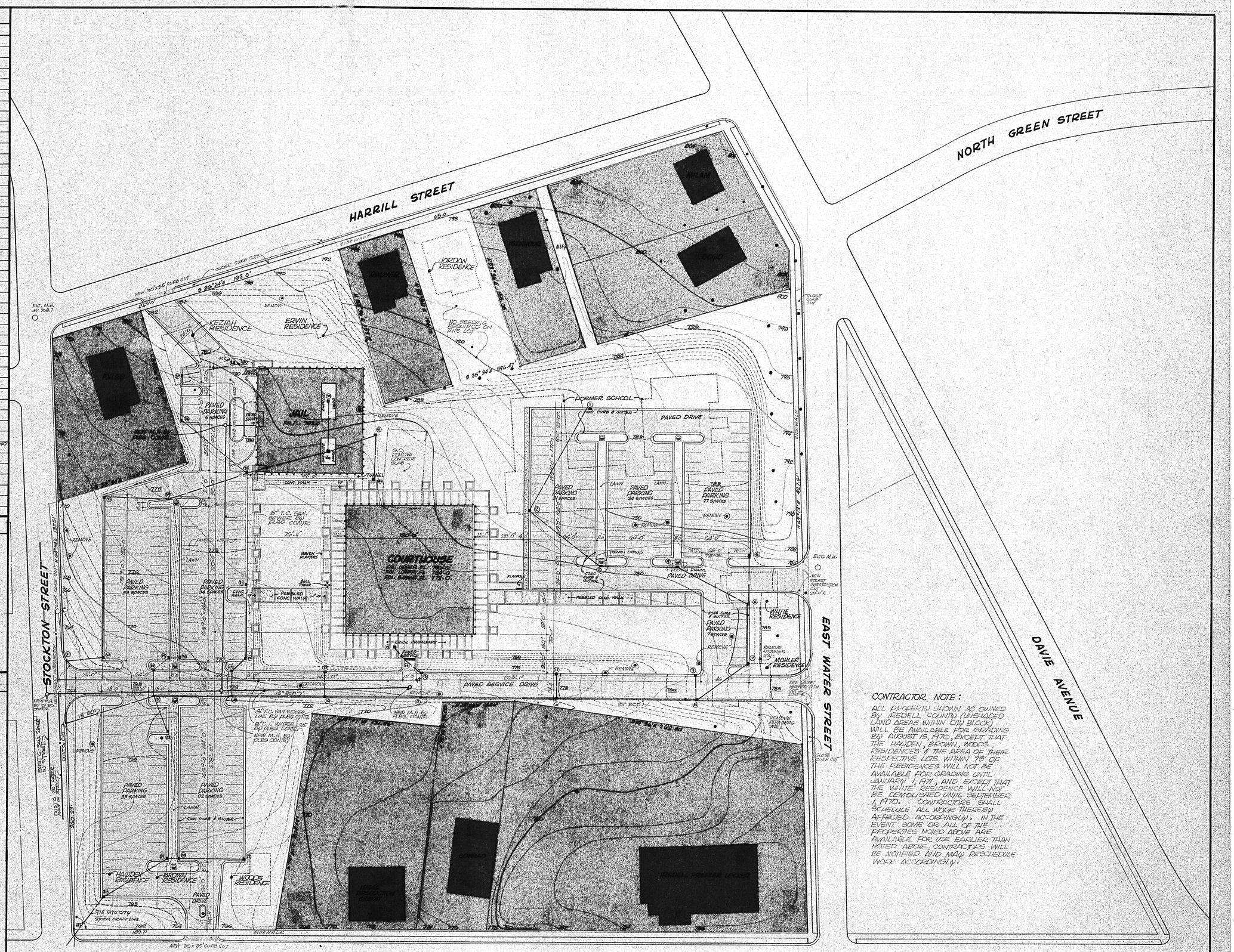

790	EXISTING CONTOUR
790	PROPOSED CONTOUR
•	EXISTING TREE
	PREVIOUS STRUCTURE (DEMOLITION BY OWNER)
▣	POLE LIGHT LOCATION (BY ELEC. CONT'R)

101 SITE & GRADING PLAN
1"=40'-0"

CONTRACTOR NOTE:
ALL PROPERTY SHOWN AS OWNED BY IREDELL COUNTY (UNSHADED LAND AREAS WITHIN CITY BLOCK) WILL BE AVAILABLE FOR GRADING BY AUGUST 15, 1970, EXCEPT THAT THE HAYDEN, BROWN, WOODS RESIDENCES & THE AREA OF THEIR RESPECTIVE LOTS WITHIN 75' OF THE RESIDENCES WILL NOT BE AVAILABLE FOR GRADING UNTIL JANUARY 1, 1971, AND EXCEPT THAT THE WHITE RESIDENCE WILL NOT BE DEMOLISHED UNTIL SEPTEMBER 1, 1970. CONTRACTORS SHALL SCHEDULE ALL WORK THEREBY AFFECTED ACCORDINGLY. IN THE EVENT SOME OR ALL OF THE PROPERTIES NOTED ABOVE ARE AVAILABLE FOR USE EARLIER THAN NOTED ABOVE, CONTRACTORS WILL BE NOTIFIED AND MAY RESCHEDULE WORK ACCORDINGLY.

THESE DRAWINGS ARE THE PROPERTY OF ADAMS AND PEGRAM, REPRODUCTION OR REUSE, IN WHOLE OR IN PART, WITHOUT WRITTEN PERMISSION IS FORBIDDEN.

OWNER
BOARD OF COMMISSIONERS
IREDELL COUNTY
STATESVILLE, NORTH CAROLINA

A COURTHOUSE AND A JAIL for IREDELL COUNTY

STATESVILLE
NORTH CAROLINA

SITE & GRADING PLAN
SCALE: 1"=40'-0"

DATE	JUNE 15, 1970
REVISED	
DRAWN	JTF
CHECKED	Pegram

ADAMS and PEGRAM
ENGINEERS • ARCHITECTS
STATESVILLE, NORTH CAROLINA

SHEET NO. 1 OF