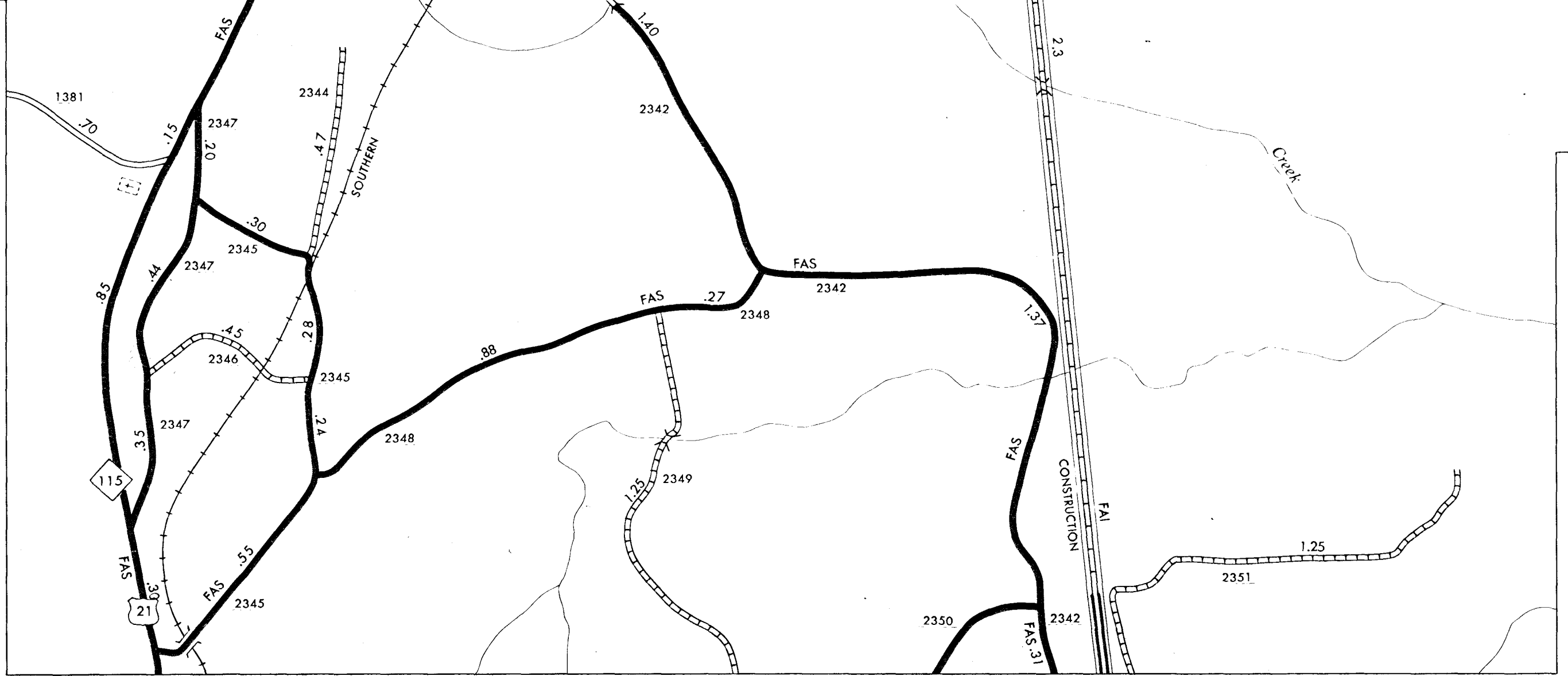
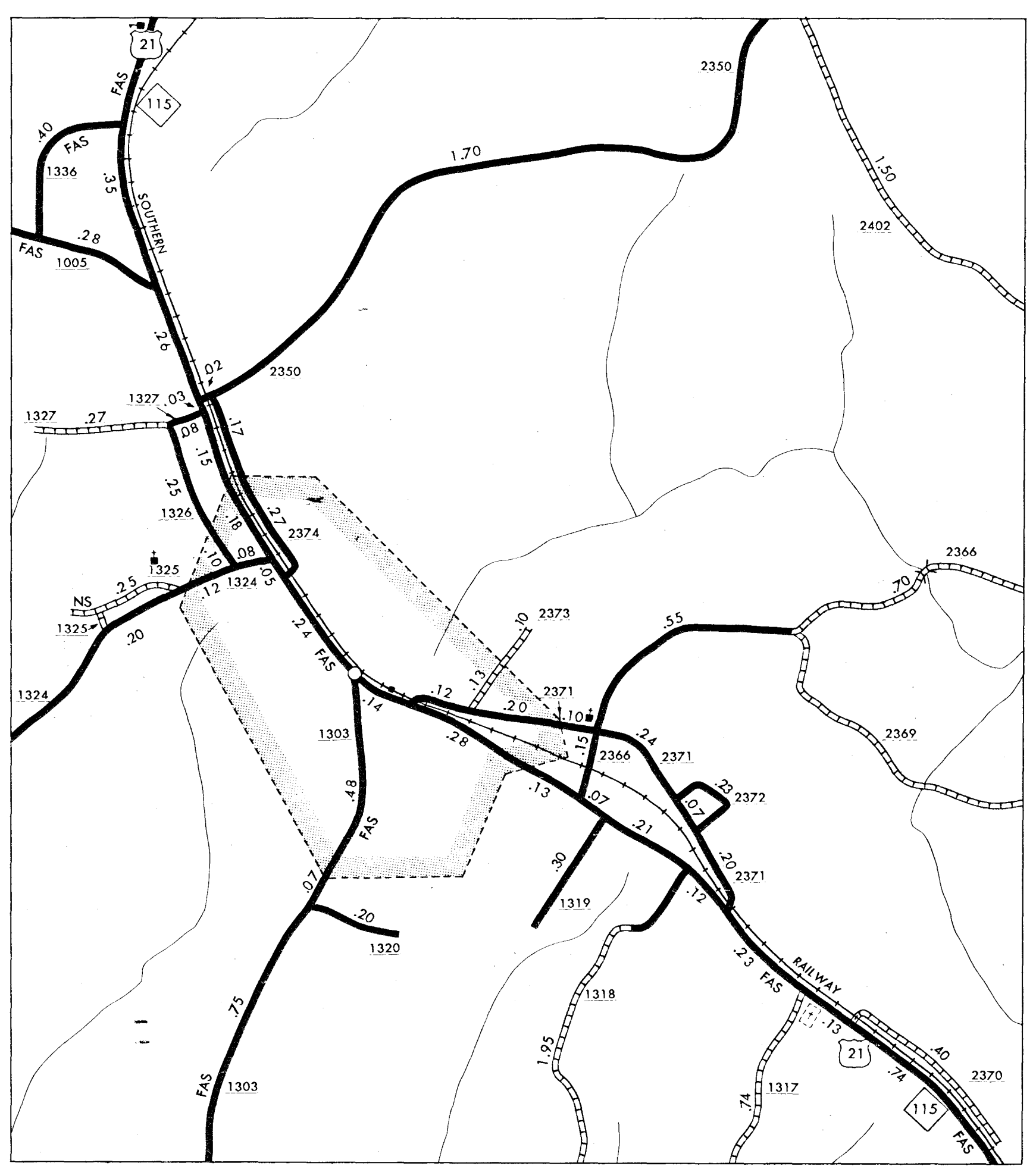


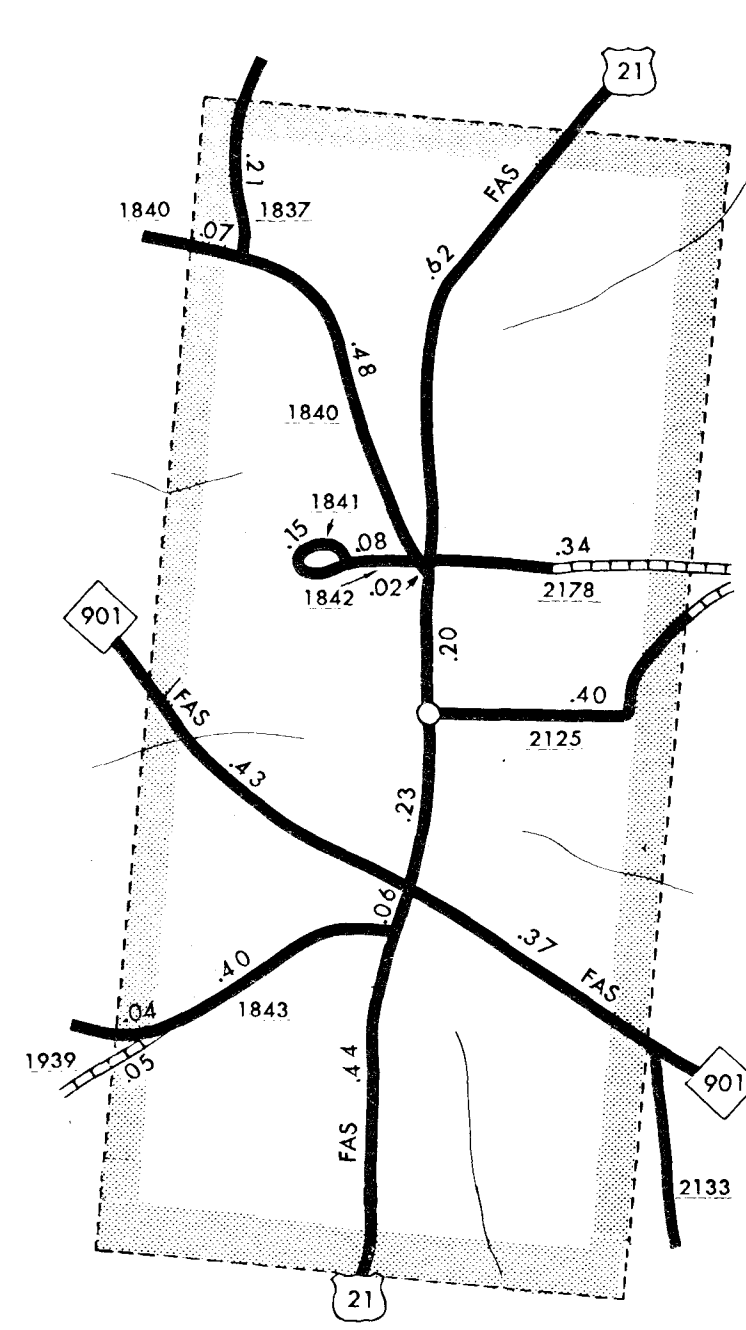
MOORESVILLE AND VICINITY



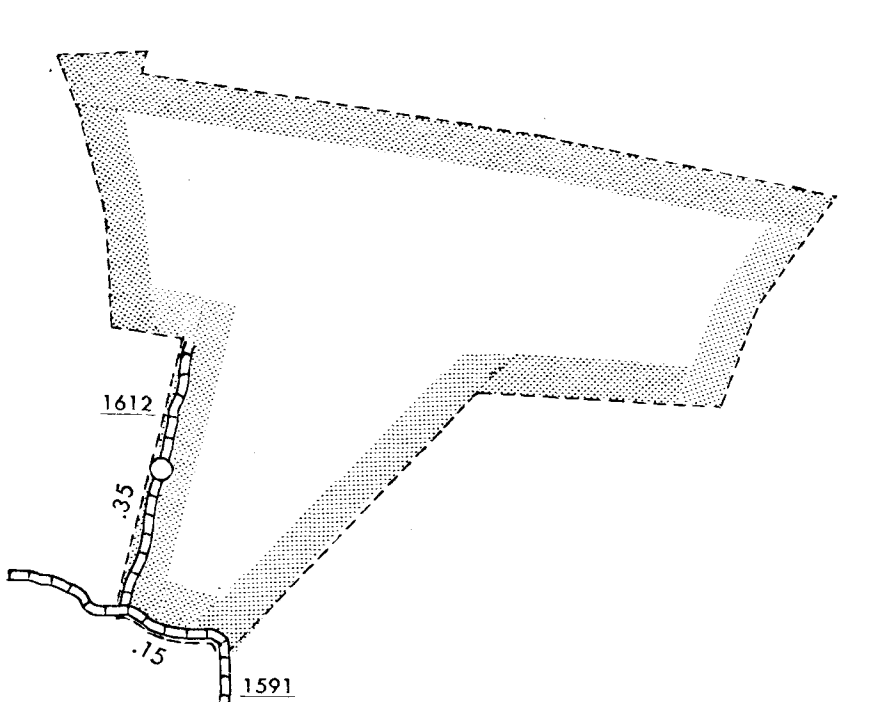
STATESVILLE AND VICINITY



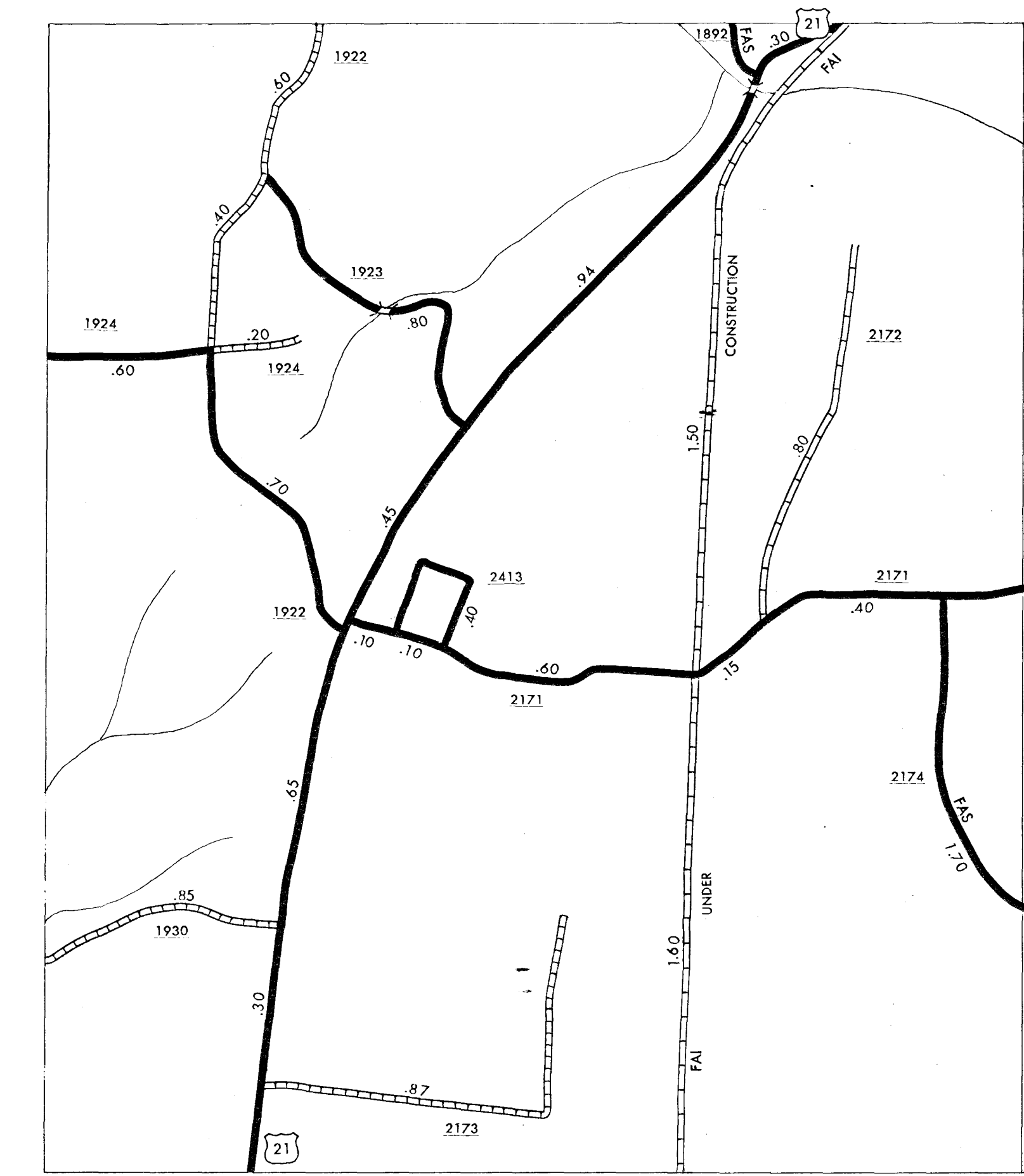
TROUTMAN
POP. 648



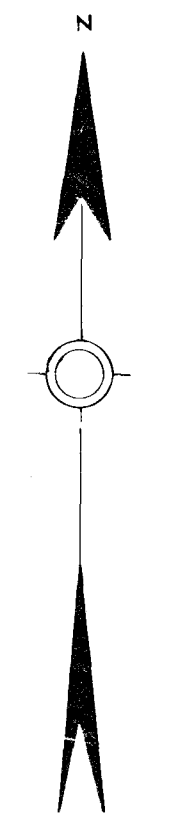
HARMONY
POP. 322



LOVE VALLEY
POP. 68



INSET (2)



ENLARGED MUNICIPAL AND SUBURBAN AREAS
IREDELL COUNTY
NORTH CAROLINA
PREPARED BY THE
NORTH CAROLINA STATE HIGHWAY COMMISSION
IN COOPERATION WITH THE
U.S. DEPARTMENT OF COMMERCE
BUREAU OF PUBLIC ROADS
DATA OBTAINED FROM
STATE-WIDE HIGHWAY PLANNING SURVEY

